





N. 27th Tax Increment District

Legend

-  District boundary
-  Identified parcel within district
-  Parcel partially within district
-  Unidentified parcel - centrally assessed



This document is intended for informational purposes only and is not guaranteed to be accurate for current. YELLOWSTONE COUNTY GIS
M:\DBP-BSEDA\Proposed_27th_St_TID\27th_st tid.mxd
8/30/2007